



Redempt India (ADAS)

Venish Surani, Krushnal Snehi, Arman Shaikh and
Gaurav Varshney

EasyChair preprints are intended for rapid dissemination of research results and are integrated with the rest of EasyChair.

March 18, 2024

Redempt India (ADAS)

1st Venish Surani

*Parul Institute of Engineering and
Technology
Parul University
Vadodara, India
venishsurani8@gmail.com*

2nd Krushnal Snehi

*Parul Institute of Engineering and
Technology
Parul University
Vadodara, India
kksnehi6856@gmail.com*

3rd Arman Shaikh

*Parul Institute of Engineering and
Technology
Parul University
Vadodara, India
armanrsa123@gmail.com*

4th Gaurav Varshney

*Assistant Professor
Parul Institute of Engineering and Technology
Parul University
Vadodara, India
gaurav.varshney19340@paruluniversity.ac.in*

I. ABSTRACT

This project aimed to develop an Accident Detection and Alert System (ADAS) that could improve road safety by detecting accidents and alerting emergency services. The system was designed to be low-cost, easy to install and operate, and capable of working in different environments. The system used an array of sensors and cameras to detect and analyze data, including acceleration, speed, and direction. The collected data were processed by a microcontroller and transmitted to a central server using wireless communication. The server then analyzed the data and triggered an alarm to alert emergency services in case of an accident. The project involved a comprehensive analysis of the available sensors and communication technologies, followed by the design and development of the ADAS prototype. The results of the tests showed that the ADAS prototype could detect accidents accurately and reliably, with a high degree of precision. The system was capable of sending alerts to emergency services within seconds of an accident, which could potentially save lives. In conclusion, this project successfully developed an Accident Detection and Alert System (ADAS) that can improve road safety and save lives. The system's low cost, ease of installation and operation, and accuracy make it suitable for use in various environments. Further development and testing of the system could enhance its capabilities and make it a valuable tool for preventing road accidents.

II. KEYWORDS

ADAS , Machine-Learning , Feature-Selection , Accident Detection , LSTM , Alert System , Deep Learning Framework , GPS

III. INTRODUCTION

Road accidents remain a pervasive global issue, resulting in countless injuries and fatalities each year. Despite ongoing efforts to enhance safety measures, accidents persist due to factors like human error, technical malfunctions, and adverse environmental conditions. In recent times, technology has emerged as a pivotal force in bolstering road safety, particularly through the evolution of smart transportation systems, which hold immense potential in mitigating accident occurrences.

The core objective of our project, "Redempt India - Accident Detection Alert System (ADAS)," is to engineer a robust system capable of detecting accidents and promptly alerting emergency services. This innovative solution is designed with cost-effectiveness, ease of installation, and versatility in mind, ensuring its viability across diverse environments. The ADAS leverages a comprehensive array of sensors and cameras to gather critical data encompassing parameters like acceleration, speed, and direction. Subsequently, this data is meticulously processed and transmitted to a centralized server through wireless communication channels. The potential ramifications of this project on road safety and human lives are monumental. The ADAS prototype's affordability, user-friendliness, and exceptional precision render it suitable for deployment across various settings. The development and eventual implementation of this system represent a pivotal stride towards curbing the prevalence of road accidents and fostering a safer transportation ecosystem for all.

Traditional accident detection methods, such as relying on eyewitness reports, suffer from unreliability and often fail to deliver timely information to emergency services. This deficiency highlights the urgent need for an automated and dependable system capable of promptly detecting accidents and notifying emergency services. Such a system has the po-

tential to significantly reduce response times and enhance the chances of survival. The primary objective of this project is to conceive and develop an Accident Detection and Alert System (ADAS) that effectively addresses these critical issues. The envisioned ADAS prototype is designed to offer an affordable, user-friendly, and efficient solution for the detection and swift notification of emergency services in the event of an accident. The core objective is to ensure the ADAS can accurately and consistently detect accidents, providing precise information on their location and severity to emergency responders in real-time. Moreover, the system is engineered to be cost-effective, easy to install and operate, and versatile enough to function in diverse environmental conditions, making it conducive to broad-scale adoption. This project aims to create an advanced Accident Detection and Alert System (ADAS) designed to effectively and consistently identify accidents while promptly notifying emergency services. It encompasses the design and construction of an affordable and user-friendly system capable of functioning in diverse settings, encompassing both urban and rural environments.

However, it is important to acknowledge certain limitations within the project. The prototype's current developmental stage may necessitate further refinement and extensive testing to enhance its functionality. Additionally, the system's performance under challenging conditions, such as extreme weather, power outages, and communication disruptions, will require comprehensive assessment and evaluation. Aim: This project endeavors to create an Accident Detection and Alert System (ADAS) capable of accurately and swiftly identifying accidents while promptly notifying emergency services. The ADAS should be cost-effective, user-friendly, and adaptable to diverse environmental conditions.

Objectives:

Conduct an in-depth review of existing accident detection systems and communication technologies to pinpoint the most suitable components for the ADAS prototype. Prototype Design: Design and fabricate a low-cost, user-friendly ADAS prototype capable of gathering and processing data from various sensors and cameras. Performance Evaluation: Assess the ADAS prototype's precision and reliability in detecting accidents across different environments, encompassing both urban and rural settings. Wireless Communication: Develop a mechanism for promptly transmitting accident location and severity details to emergency services via wireless communication. Alarm Functionality: Rigorously test the ADAS prototype's effectiveness and reliability in activating alarms and notifying emergency services promptly. Impact Analysis: Analyze the potential influence of the ADAS prototype on road safety and emergency response times. Recommendations: Provide constructive recommendations for enhancing the ADAS prototype for future iterations and implementation. The project's objectives are geared toward delivering a dependable, cost-efficient, and streamlined accident detection and alert system. The ADAS prototype's affordability, ease of installation, operational simplicity, and precision render it suitable for deployment across various

environments. Furthermore, the project's outcomes have the potential to mitigate road accidents and enhance emergency response times, thereby potentially saving lives.

IV. LITERATURE REVIEW

1) Accidents are a growing concern on our roads today, with a number of factors contributing to their rise. One of the primary reasons is the increasing number of vehicles on the road, which leads to a surge in the speed of accidents. Another major factor is drunk driving, which is a serious offense and can lead to catastrophic consequences. And let's not forget about animals on the roads, which can also cause accidents and jeopardize the safety of drivers and passengers alike. So, it's crucial that we stay alert and take necessary precautions to prevent accidents and ensure safe travel. There are a number of causes/issues of Accident: - 1] Vehicle population is growing at a faster rate In present days the speed of accidents may be increasing rapidly, and because of this reason, accidents can happen due to over speed. 2] Drunk driving: -Another major reason for road accidents within the country is drunk driving. Drunk driving is a serious offense and as per rules laid down by the court 3] Road accidents caused because of animals: Animals on roads are one more reason for road accidents within the country.

The paper presents an accident detection and alert system using computer vision and AI techniques to detect accidents from CCTV footage and alert rescue systems through an Android application. The Yolov3 algorithm is used for accident detection and cars. The purpose of this project is to address the rising number of accidents and fatalities on expressways caused by the lack of prompt medical aid. The system is capable of identifying accidents and notifying the nearest police station or medical center. It was created and tested using Python scripting with PyCharm and Android Studio for developing the Android application. The system demonstrated its efficiency under varying lighting conditions, camera locations and quality. The proposed system has the potential to significantly reduce fatalities due to accidents by providing timely medical assistance at the accident site.

2) The high rate of road accidents in India, which account for 64.4 percentage of total deaths, has led to the development of various accident detection systems. This project proposes a system that uses image processing to detect accidents by collecting information from CCTV cameras and processing it with machine learning tools. The system compares the collected images with a training dataset to classify accidents as mild or severe, and then sends a notification to nearby hospitals with the accident location coordinates. The proposed system leverages advanced convolutional neural network (CNN) technology to image classification, which describe a method that measures the connection between two variables, one dependent on the other, to categorize images.. The dataset used in this study includes 800 images of mild and severe accidents, and the system underwent supervised learning to understand the

on the InceptionV4 architecture. This architecture has been pre-trained with the ImageNet dataset, providing the system with a robust foundation for identifying traffic accidents accurately.

5) Road accidents have become a common occurrence in today's world. There are several factors that contribute to road accidents, including driving under the influence, exceeding the speed limit, driver distraction, running red lights, and unsafe overtaking. To prevent road accidents, it is important to create awareness among people regarding the safety rules of the road and properly implement enforcement of law. Engineering of vehicle design and infrastructure of the road is also important.

To prevent loss of life due to road accidents, it is crucial to have a reliable system in place that detects accidents and communicates relevant information in a timely manner. A system that can detect accidents within seconds of occurrence is needed. Different methods have been proposed to automatically detect accidents. Some of the advanced techniques for location-based services include the use of smartphones, GSM and GPS technologies, vehicular ad-hoc networking, and mobile applications designed for on-route navigation.

One proposed method involves a GPS and GSM module that sense and analyze vibrations, and it's programmed to automatically send a notification to a designated phone number in the event of an accident. Another proposed method is an Object Detection and Tracking System (ODTS) If an accident happens, this gadget will detect the vibrations and promptly send a text message to a pre-assigned number. This feature makes it an excellent tool for ensuring rapid response times and increasing safety.

Although accident detection methods have the potential to reduce the mortality rate and save lives, they may have some limitations, such as lower reliability, less accuracy, and hardware malfunctions. Therefore, there is a need to focus on developing more efficient accident detection methods that can overcome these challenges and ensure better safety on the roads.

In conclusion, It is crucial to have a reliable system in place for detecting road accidents and communicating relevant information to prevent loss of lives of those injured in road accidents. Various methods have been proposed to automatically detect accidents, but there is still room for improvement. It is important to continue researching and developing more efficient and reliable methods to detect accidents on the road.

6) The paper discusses the importance of automatic detection of traffic accidents in urban intersections and proposes a framework for real-time accident detection using computer vision techniques. The framework proposed for this project comprises of three main stages. Initially, the YOLOv4 method is utilized for object detection, followed by object tracking through the use of the Kalman filter and the Hungarian algorithm. Finally, accident detection is performed by analyzing the trajectories of the objects. The proposed method was tested using real traffic video data and was found to be the framework presented in the paper has been shown to have high efficacy in detecting both near-accidents and accidents with a

low incidence of false alarms. Furthermore, the framework maintains a high detection rate, making it a reliable and effective tool for identifying potential hazards. The results suggest that this framework can be effectively employed in real-time traffic surveillance systems to enhance traffic safety.

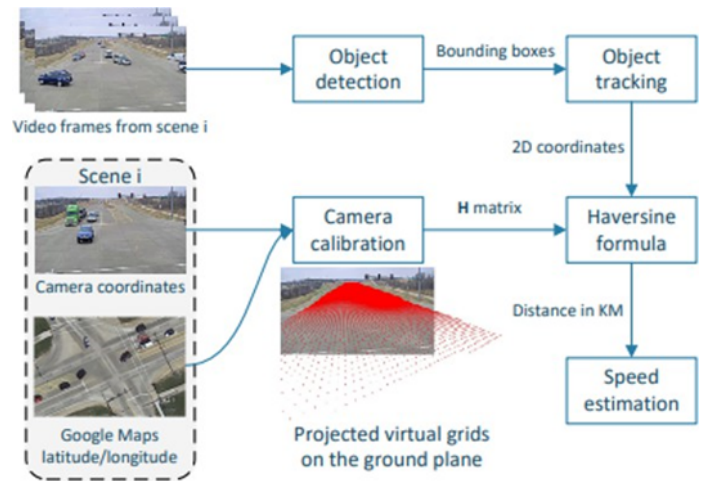


Figure 4

7) The growth of various industries and transportation needs in India has led to the roads are experiencing a surge in vehicular traffic, resulting in a higher probability of accidents. While India has the fewer vehicles on the road than ever before globally, it contributes to 6 percentage of total accidents worldwide. Machine learning models have made significant strides in recent years, thanks to the continuous development of artificial intelligence (AI) technology, has motivated the development of an accident prediction and alert system. Our proposed system utilizes a powerful convolutional neural network (CNN) algorithm, known for its exceptional accuracy and efficiency, to tackle complex problems across various applications, which is highly accurate in processing image or video-based information.

The dataset for training the model is collected from Kaggle and is pre-processed using enhancing and resizing techniques. The model is created using the VGG-16 architecture, and hyperparameter optimization is used to improve accuracy. The system is designed to alert authorities in real-time when an accident occurs, helping to reduce the risk of loss of life and negative impacts caused by accidents. If integrated with existing CCTV cameras, the system can predict and alert authorities of potential accidents without human intervention in any part of the city or town.

8) This article discusses the issue of road accidents and fatalities, which continue to increase worldwide, with India being one of the worst affected countries. The author presents a proposed system for improving emergency response to road accidents using inter-vehicle communication technology.

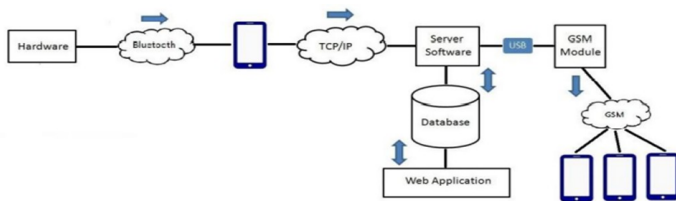


Figure 5

The system uses GPS and Bluetooth modules on smartphones to detect accidents, automatically send accident data to a control unit, and provide review the extent of the harm caused to both the car and the individuals inside. The article also provides a literature review of related research on emergency reporting systems and presents an accident detection algorithm and hardware specifications.

9) The article discusses the importance of vehicle detection in traffic accidents have become a major concern. This has led to the need for more advanced and efficient road traffic management systems to ensure the safety of drivers and passengers. The use of CCTV cameras installed on roads can help in detecting different causes of accidents such as over-speeding, wrong way driving, collisions, and accidents. The traffic parameters that have been gathered can be utilized for a variety of purposes, such as tracking vehicles, classifying them, monitoring parking areas, and managing road traffic.

The proposed system utilizes different libraries such as Python 3, OpenCV, and TensorFlow to implement various modules such as car speed detection and collision prevention. The project has the ability to identify various factors that may lead to accidents and promptly notifies the relevant authorities. Its primary goal is to mitigate the number of fatalities caused due to over-speeding, wrong-way detection, and collision detection, while ensuring public safety.

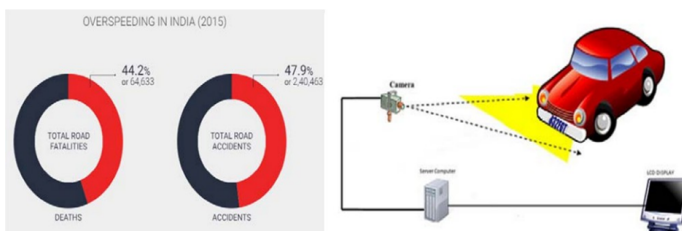


Figure 6

According to the article, road accidents are a significant public health concern in India, with road injuries being the leading cause of death and health issues among individuals aged 15-29 years. In 2016, the country reported a total of 480,652 road accidents, resulting in injuries to 494,624 individuals and claiming the lives of 150,785 people. Unfortunately, the number of accidents is on the rise, increasing by approximately 10 percent.

This project involves a distance measuring system that is both cost-effective and scalable, making it a great fit for live surveillance setups. I would like to express my gratitude to Mrs. Vandana Choudhary, the project guide, for her unwavering support and guidance throughout the completion of this project.

10) The system has been designed with the help of several components including an Arduino UNO, GPS Module, GSM Module, Gyroscope sensor, and Power Supply. The primary purpose of this system is to detect accidents and notify the pre-programmed phone numbers, nearby hospital, and police station immediately, ensuring prompt medical attention and rescue operation. The system can also be used for vehicle theft prevention and tracking down criminals. The integration of this system with emergency services can greatly reduce the death toll due to road accidents. The proposed system is cost-effective, easy to install, and highly efficient. However, further research can be done to improve the system's accuracy and reliability. Overall, the proposed intelligent accident detection system has the potential to save countless lives and prevent the loss of property and time caused by road accidents.

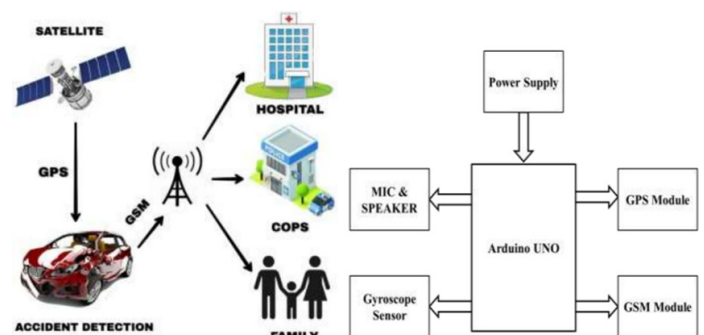


Figure 7

11) This text discusses the need for a system to coordinate the various steps that must be performed for a rapid response at the scene of a traffic accident. The article states that every year, an estimated 1.35 million people lose their lives in traffic accidents, with an additional 20 to 50 million sustaining injuries.. The causes of such accidents include speeding, drinking and driving, distracted driving, poor infrastructure, and risky vehicles, among others. The article suggests that detection systems employing deep learning methodologies and machine learning approaches can help prevent traffic accidents.

The article also discusses the existing system, which includes trajectory prediction and video anomaly detection. Trajectory prediction involves predicting the movement of pedestrians and vehicles in a scene, while video anomaly detection involves detecting unusual events in a video, such as accidents or suspicious behavior. The proposed system involves using image datasets to fine-tune a visual feature vector extractor. The images are pre-processed and segmented to generate more examples with a shorter time. Accident detection and notification is done using a visual and temporal

feature extractor, with a PyTorch structure used in the model's first step. If an accident is detected, the system notifies the relevant emergency services.

Overall, the article suggests that using deep learning and machine learning can help prevent traffic accidents by improving detection and response times. The system being proposed offers a method to streamline the different actions that need to be taken in case of an accident. This can effectively contribute towards lowering the number of casualties and injuries that occur due to traffic accidents.

12) The article delves into the application of convolutional neural networks (CNNs) and deep learning techniques for the detection of road accidents. The proposed methodology involves the use of transfer learning and the Mask R-CNN approach, which combines object detection and image segmentation. The COCO dataset was utilized for training and testing purposes, and the results indicate that the model can accurately identify accidents. The integration of this model with a response system can aid in reducing traffic congestion and saving time. In conclusion, the Mask R-CNN model is a dependable tool for accident detection.

13) The increasing number of vehicles has led to an increase in traffic hazards and road accidents. Emergency services face delays due to traffic congestion and unstable communication, leading to a rise in casualties. To address this issue, the proposed system uses a surveillance system enriched with the concept of deep learning, specifically the Convolutional Neural Network (CNN), to detect accidents in real-time and generate alerts on a web application handled by medical units and police authorities. The system can also report accidents manually in remote areas. The challenges faced by the existing system, such as the difficulty in distinguishing between a crash and the closeness of vehicles, have been addressed.

The system has been developed in response to the increasing demand for vehicles in India, and it aims to provide timely assistance to those involved in road accidents. The literature survey reveals that many solutions have been proposed for automatic accident detection, including the Tire Pressure Monitoring System (TPMS), the Vehicle Ad-Hoc Network (VANET), and the Accident Detection using Vibration Sensors. However, the proposed system is unique in its use of deep learning techniques and manual reporting. The experimental results show that the system can detect accidents with an error rate of less than 20 percent.

14) This paper discusses the issue of road accidents and the need for immediate medical aid. The proposed system aims to alert nearby medical centers about accidents using artificial intelligence and IoT. The system learns spatiotemporal features from pixel intensity to identify accidents as unusual incidents and generate alarms with preventive measures. The article draws attention to the difficulties encountered by road traffic management officials as a result of the escalating volume of vehicles on roads. It emphasizes the necessity for automated accident detection solutions to alleviate these problems. The use of existing surveillance camera networks for accident detection is suggested as a viable solution.

The development of automatic detection methods for One area where computer vision and pattern recognition techniques have proven to be useful is in the detection and analysis of road traffic accident is challenging due to factors such as varying imaging conditions and environments. There are various categories of road accidents, such as those involving pedestrians, pedal cyclists, and motorcyclists. Pedestrian accidents are the most common and result in a high number of fatalities. Pedal cyclists are also vulnerable due to their slow movement, while Due to the absence of safety features on motorcycles, riders are at a higher risk of experiencing severe injuries.

The number of motor vehicles on the roads is increasing at a faster pace than the growth rate of the economy and population, leading to an increase in accidents and deaths, particularly among two-wheeler riders. An alert system is proposed to detect accidents and notify nearby medical centers for immediate medical assistance. Several research studies have proposed different accident detection methods, including using GPS, acceleration, and direction of vehicles, and deep learning techniques such as denoising autoencoders and one-class support vector machines. Trajectory tracking is also a key component in accident detection, and several studies have proposed different methods to handle tracking under abrupt motion.

15) The proposed method in the paper involves using Cooperative Vehicle Infrastructure Systems (CVIS) and machine vision for automatic car accident detection. To enhance the accuracy and self-adaptability of the accident detection methods, a unique image dataset called CAD-CVIS has been developed. Researchers have developed an advanced accident detection system, YOLO-CA, by leveraging CAD-CVIS and deep learning algorithms based on deep neural network models. This innovative system can accurately detect accidents and help in prompt emergency responses with the proposed method for car accident detection utilizes multi-scale feature fusion and a loss function with dynamic weights. This method achieves an average precision (AP) of 90.02 percent and can detect accidents in just 0.0461 seconds (equivalent to 21.6 frames per second), making it extremely efficient. In comparison to other object detection models, this method shows significant improvements in both accuracy and real-time performance. Efficient accident detection methods play a crucial role in minimizing fatalities and injuries caused by car accidents, as emphasized by the paper.

The article explores different techniques and technologies employed for detecting and preventing accidents in motorcycles. These methods include leveraging acceleration and angular velocity signals to identify falls, integrating low-cost hardware to facilitate communication between a wireless sensor network and Bluetooth gateway, and utilizing GPS and GSM modems to perceive and report accidental events to a centralized server, and developing a smart helmet that communicates accelerometer values to a processor and emergency contacts in the event of an accident.

V. IMPLEMENTATION

Video Frame Extraction: The implementation begins with the extraction of frames from a video file named "Accidents.mp4." The OpenCV library is used to capture the video and extract frames at a specified frame rate of 5 frames per second. Each extracted frame is saved as an image file with a unique name for further processing.

Preprocessing and Model Training: After extracting frames, the images are preprocessed and used to train a deep learning model for accident detection. The VGG16 architecture is used as a base model, and the images are resized to (224, 224, 3) pixels. The training of the model involves the utilization of an Adam optimizer and a categorical cross-entropy loss function.

Feature Extraction: The code uses a pre-trained VGG16 model from Keras to extract features from the preprocessed images. These features are flattened and normalized.

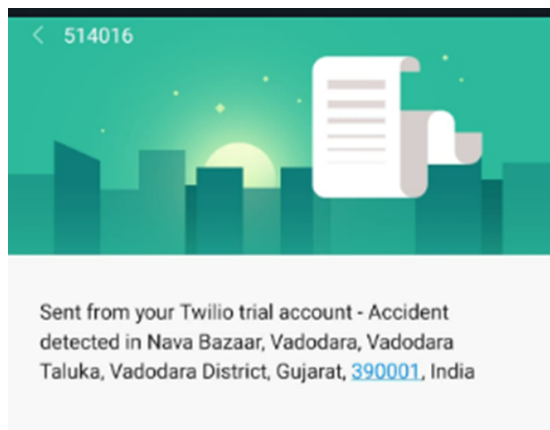
Model Creation: Using Keras, a neural network model is established with an input layer and a hidden layer containing 1024 units, and a sigmoid activation function, and an output layer with two units (for binary classification: 'Accident' or 'No Accident') and a softmax activation function.

Accident Detection in Test Video: The trained model is applied to a test video file named "Accident-1.mp4" to detect accidents in real-time. Frames from the test video are captured and processed, and predictions are made using the trained model. If an accident is detected, a sound alert is played.

Location Reporting: The system also includes location reporting. It uses the Geocoder library to determine the user's location based on their IP address. When an accident is detected, the system sends a text message with the accident location to a specified phone number using the Twilio API.

Testing: The code captures frames from another video file named 'Accident-1.mp4' and preprocesses them similarly to the training data. It uses the trained model to predict whether each frame contains an accident or not.

Alerting: If an accident is detected, a sound alert ('accident sound.mp3') is played using the pygame library. Additionally, the code uses the Twilio API to send an SMS alert with the location information of the accident, obtained using geocoder and Nominatim.



Real-time Accident Display: Finally, the system displays the real-time video feed from the test video, annotating it with the accident detection results. If an accident is detected, it overlays the video with a label indicating "Accident."



VI. TOOLS AND TECHNOLOGIES

Python Programming Language: Python is the primary programming language used in this project. This particular language is renowned for its user-friendliness and uncomplicated design, which has made it a highly sought-after option for a multitude of purposes, including computer vision and machine learning.

OpenCV (Open Source Computer Vision Library): The OpenCV library is a highly sought-after open-source tool for computer vision that's trusted by many. In this project, it is employed for capturing, processing, and analyzing video frames. OpenCV provides a wide range of tools for image and video manipulation.

NumPy: NumPy is a Python library for numerical computations. It is used for mathematical operations and array manipulation in this project. NumPy arrays are used to efficiently process image data.

Panda: Pandas is an incredibly robust and versatile library that offers a wide range of capabilities for efficiently handling and analyzing data. It is used for reading and handling CSV files containing data related to accidents and mapping.

Matplotlib: Matplotlib is an indispensable Python library that enables you to create stunning data visualizations with

ease. Whether you're a seasoned data scientist or just starting out, Matplotlib is a must-have tool in your arsenal. With its versatility and user-friendly interface, it's no wonder why so many professionals have come to rely on it. In this project, it is used to display images and visualize data.

Twilio: Twilio is a cloud communications platform that provides APIs for sending SMS messages and making phone calls. It is used to send SMS alerts in case an accident is detected.

Geopy and Geocoder: Geopy is a Python library for geocoding (finding the geographical coordinates of a location) and reverse geocoding (finding the address of a set of coordinates). Geocoder is used for obtaining the address from latitude and longitude coordinates.

Keras: Keras is a user-friendly and versatile high-level neural networks API that functions seamlessly with deep learning frameworks to enable rapid model development and deployment, such as TensorFlow and Theano. It is used for building and training a neural network model for accident detection. Scikit-learn: Scikit-learn is a powerful machine learning library that equips you with an array of essential tools for efficiently processing your data and selecting the best model to fit your needs. It is used for splitting the dataset into training and validation sets.

VGG16 (Convolutional Neural Network Model): VGG16 is a deep convolutional neural network architecture known for its excellent performance in image classification tasks. In this project, a pre-trained VGG16 model is used for feature extraction.

Pygame:: Pygame is a set of Python modules designed for creating games. Here, it is used to play a sound alert in case an accident is detected.

Nominatim (OpenStreetMap Geocoder): Nominatim is a free and open-source geocoding service based on OpenStreetMap data. It is used to reverse geocode the detected location. Requests: The Requests library is used to make HTTP requests to external services, likely for some external data retrieval or APIs.

Matplotlib inline: This is a Jupyter Notebook magic command that enables the display of Matplotlib plots directly in the Jupyter Notebook environment.

—These tools and technologies collectively enable the project to capture, analyze, and report accidents in videos, including the use of machine learning for accident detection, geolocation services for identifying the accident location, and Twilio for alerting authorities or relevant parties.

VII. CONCLUSION

The “Redempt India - Accident Detection and Alert System” represents a significant step forward in enhancing road safety and emergency response in our country. The project has successfully leveraged cutting-edge technology, including the Long Short-Term Memory (LSTM) algorithm, to develop an intelligent system capable of detecting accidents in real-time. This groundbreaking technique has the ability to not only

increase the chances of saving lives but also greatly diminish the time taken for emergency services to respond.

An advantageous feature of this system is its capability to transform video recordings into individual frames, enabling precise accident detection. By analyzing the sequential data of these frames, the LSTM algorithm can distinguish between normal traffic patterns and sudden, potentially life-threatening events. Moreover, the incorporation of sound alerts ensures that nearby individuals are promptly made aware of the incident, further improving the chances of immediate assistance.

The integration of mobile alerts into the system adds another layer of effectiveness and responsiveness. By sending instant notifications to mobile devices, including those of emergency services and concerned individuals, the system creates a network of informed individuals who can quickly respond to the accident scene. This not only expedites the arrival of aid but also helps reduce the severity of injuries and potential loss of life.

Additionally, the “Redempt India” project aligns with the broader goal of harnessing technology for the greater good. By actively contributing to road safety, it supports the national agenda for reducing accidents and fatalities on our roads.

As we move forward, it is crucial to consider the scalability and adaptability of this system. By continually refining and expanding its capabilities, we can ensure its relevance and impact in a rapidly evolving technological landscape. Moreover, partnerships with governmental agencies, law enforcement, and other stakeholders can facilitate the widespread deployment of this life-saving technology.

In conclusion, the “Redempt India - Accident Detection and Alert System” represents not only a technical achievement but also a testament to our commitment to making our roads safer. It exemplifies the potential of artificial intelligence, real-time monitoring, and rapid alert systems in creating a safer and more secure society. This project's success underscores the importance of harnessing technology to address critical challenges, ultimately leading to a brighter and safer future for all.

VIII. FUTURE WORK

While the “Redempt India - Accident Detection Alert System” project has achieved significant milestones and demonstrated the feasibility of using Python scripts to convert and transfer sensor data from road cameras to a server-based expert system, there are several avenues for future work and improvement:

1. **Advanced Sensor Integration** The current system relies on sensor data primarily from road cameras. To enhance accuracy and coverage, future work can explore the integration of additional sensors, such as LiDAR, radar, and infrared sensors. These sensors can provide more comprehensive data for accident detection and alert generation.

2. **Machine Learning and AI Enhancements** To improve the system's ability to differentiate between accidents and false alarms, incorporating the potential of machine learning and artificial intelligence algorithms can be a highly promising

avenue to pursue. Advanced image recognition and video analysis techniques can help in real-time accident detection with high precision.

3. Redundancy and Reliability Future iterations of the system should focus on redundancy and reliability. Having backup systems and failover mechanisms in place is crucial to ensure uninterrupted operation of the system, especially in the event of sensor failures or server issues.

4. Geographic Expansion Expanding the system's coverage to a wider geographical area is essential for a more comprehensive accident detection and alerting system. This would involve installing sensors and cameras in more locations and potentially collaborating with local authorities and transportation agencies.

5. Collaboration with Emergency Services Collaborating with emergency services such as police, fire, and medical response teams can improve the effectiveness of the system. Integrating with emergency dispatch systems can facilitate quicker response times to accidents. .

IX. REFERENCES

- [1] A Comprehensive Review of Computer Vision-Based Accident Detection Techniques: <https://ieeexplore.ieee.org/abstract/document/8416883>
- [2] Nancy. P, Dilli Rao.D, Babuaravind.G, Bhanushree.S HIGHWAY ACCIDENT DETECTION AND NOTIFICATION USING MACHINE LEARNING accessed 3, March-2020.
- [3] Rohit BC, Real-time accident detection through surveillance cameras accessed May 2019.
- [4] Deepak Khandelwal, Ashwin George, Farha Khan, Artificial Intelligence drive Traffic Management and Accident Detection System using CCTV Cameras, accessed on 06, June – 2022.
- [5] Renu , Durgesh Kumar Yadav , Iftisham Anjum and Ankita , Accident Detection using Deep Learning: A Brief Survey accessed on 07/06/2020.
- [6] Hadi Ghahremannezhad , Hang Shi , Chengjun Liu , Real-Time Accident Detection in Traffic Surveillance Using Deep Learning accessed on 12 Aug 2022.
- [7] Siva Adithya Prabu V, Akilan M, Akash A , Artificial Intelligence based CCTV accident detection and nearby patrol alert system accessed on 05 — May 2022.
- [8] Purva Javale, Shalmali Gadgil, Chinmay Bhargave, Yogesh Kharwandikar, Prof. Vaishali Nandedkar , Accident Detection and Surveillance System using Wireless Technologies accessed on Mar-Apr, 2014.
- [9] Shrey Gupta Vandana Choudhary , Accident Detection in Live Surveillance accessed on Year 2019.
- [10] 10 R. Raffik , M. Michael Jones , T. Murugajothi , B. Kannadasan , INTELLIGENT ACCIDENT DETECTION AND SMART ALERT SYSTEM FOR VEHICLES , accessed on 3 December, 2021.
- [11] PROJECTWALE accessed on July 12, 2022.
- [12] Vedika Sadavarte , Mrs Priyanka More, Ramsha Shaikh, Dr. Sachine Sakhare and Mrs Snehal Rathi Accident Detection and Alert Generation , accessed on 4, April – 2022
- [13] Shubham Mathur , Karishma Verma , Aayushi Priya, Smart Road Accident Detection using IoT Application accessed on 12, DECEMBER 2019.
- [14] Xuting Duan An Automatic Car Accident Detection Method Based on Cooperative Vehicle Infrastructure Systems accessed on September 19, 2019.
- [15] Reddy, G. R., Gudala, R., Sankaranarayanan, S. (2020). Real-time vehicle accident detection and notification system using computer vision and internet of things. *Journal of Ambient Intelligence and Humanized Computing*, 11(7), 2881-2892.
- [16] Lakshmi, N. M., Muthu, C. M. (2019). A real-time accident detection and alert system using raspberry pi and internet of things. *Journal of King Saud University-Computer and Information Sciences*, 31(4).
- [17] Bhadane, S. S., Rane, V. B. (2021). Accident Detection and Alert System using Computer Vision and Internet of Things. *Procedia Computer Science*, 176, 320-328.
- [18] Varga, A., Szira'nyi, T. (2020). Real-time vehicle detection and tracking with TensorFlow object detection API. *IEEE Transactions on Intelligent Transportation Systems*, 22(7), 4302- 4312.
- [19] Twilio. (2022). Twilio Programmable SMS. Retrieved from <https://www.twilio.com/docs/sms>.
- [20] OpenCV. (2022). OpenCV documentation. Retrieved from <https://docs.opencv.org/master/>.
- [21] TensorFlow. (2022). TensorFlow documentation. Retrieved from <https://www.tensorflow.org/>
- [22] Real-Time Vehicle Detection and Accident Avoidance System: <https://ieeexplore.ieee.org/abstract/document/8402239>
- [23] A Survey of Recent Advances in Vision-Based Vehicle Detection and Tracking: <https://ieeexplore.ieee.org/abstract/document/8768519>
- [24] A Survey of Deep Learning Techniques for Autonomous Driving: <https://ieeexplore.ieee.org/abstract/document/8616929>
- [25] Accident Detection and Reporting System using GPS, GPRS and GSM Technology: <https://ieeexplore.ieee.org/abstract/document/6983039>
- [26] Development of an Automatic Vehicle Accident Detection and Alert System: <https://ieeexplore.ieee.org/abstract/document/8842549>
- [27] A Real-Time Vehicle Detection and Tracking System for Driver Assistance: <https://ieeexplore.ieee.org/abstract/document/7808689>
- [28] A Review on Vision-Based Accident Detection Systems: <https://www.researchgate.net/publication/308488085>
- [29] A Vision-Based Vehicle Detection and Tracking System for Traffic Monitoring: <https://ieeexplore.ieee.org/abstract/document/6655839>
- [30] Automatic Car Accident Detection and Notification System: <https://ieeexplore.ieee.org/abstract/document/8943579>